
























Wandering trails I

Dist	Type	Note
0.0		Start of route
0.2		R on Las Posas
1.1		L onto W Mission Rd
1.7		Continue onto S Santa Fe Ave
3.1		R onto Palmyra Dr
3.2		Slight R onto Estrelita Dr
3.3		R onto Cherimoya Dr
4.0		Slight R onto Rail trail
5.0		L on N. Pacific
5.1		L onto Palomarcos Ave
5.3		R onto Trail
6.1		R on Avenida Leon
6.2		L onto Las Posas Rd
6.3		R onto Via Artista
6.3		L onto Avenida Abeja
7.6		L onto W Borden Rd
9.0		L onto N Twin Oaks Valley Rd


















9.0 miles. +688/-611 feet

Dist	Type	Note
11.1		R onto Olive St
11.8		R onto Mulberry Dr
12.7		R onto Woodward St
14.2		L onto Vineyard Rd
15.1		R onto Mulberry Dr
15.3		L onto Vereda Rd
15.4		L onto Settlers Ct
15.7		L onto Banyan Ct
15.8		R onto Lantana Ct
15.8		Continue onto Crimson Dr
16.3		R onto Tide Way
16.4		L onto Richland Rd
16.5		R onto trail
17.8		R onto Woodland Pkwy
18.1		L onto El Norte Pkwy
18.4		L onto W Country Club Ln
18.5		L onto Golden Cir Dr

9.5 miles. +438/-421 feet

Dist	Type	Note
19.4		L onto David Dr
19.5		R onto Trail
19.6		Continue on Sleepy Hollow
19.8		R onto Rockhoff Rd
20.2		L onto N Nutmeg St
20.6		L onto N Centre City Pkwy
20.9		R onto Ivy Dell Ln
21.1		R onto Jesmond Dene Rd
21.9		L onto N Broadway
22.3		R onto North Ave
22.5		R onto Conway Dr
22.8		R onto Cleveland Ave
22.8		L onto Conway Dr
23.2		R onto Rincon Ave
23.5		L onto N Ash St
24.9		L onto E El Norte Pkwy
27.5		R onto trail

9.0 miles. +365/-471 feet

Dist	Type	Note
32.4		R onto N Broadway
32.5		L onto W Washington Ave
33.0		L onto N Quince St
33.4		R onto trail
34.9		R onto Harmony Grove Rd
35.1		L to stay on Harmony Grove Rd
35.5		Continue onto Kauana Loa Dr
36.1		R onto Country Club Dr
36.9		L onto Progress Pl
36.9		R onto Corporate Dr
37.3		L onto Meyers Ave
37.5		L onto E Barham Dr
39.2		L onto La Moree Rd
39.2		R onto Campus View Dr
39.9		R onto Craven Rd
40.8		L onto Foxhall Dr
41.0		R onto Poppy Rd

13.5 miles. +396/-381 feet

Dist	Type	Note
41.3	➡	R onto Applewilde Dr
41.8	➡	R onto Discovery St
42.1	⬅	L onto Via Vera Cruz
42.6	🏁	End of route

1.6 miles. +12/-83 feet