

































JPN Circle R to Valley Center

Dist	Type	Note
0.0		Start of route
0.1		R onto S Las Posas Rd
1.1		R onto W Mission Rd
3.5		L onto Mulberry Dr
3.8		R onto Borden Rd
5.1		Continue onto El Norte Pkwy
5.4		L onto W Country Club Ln
5.5		R to stay on W Country Club Ln
6.9		L onto Centre City Parkway
10.1		Continue onto Champagne Blvd
13.1		Bathroom at Welk
14.4		R onto Circle R Dr
17.6		R onto W Lilac Rd
19.4		R onto Lilac Rd
20.9		L onto Lilac Rd
22.8		Market break bathroom
24.3		R onto Valley Center Rd
29.2		R onto Wohlford Dr
29.3		R onto Beven Dr
29.4		L onto Burnet Dr
29.6		L onto Jacks Creek Rd
29.9		L onto Kaile Ln
30.0		R onto E El Norte Pkwy
33.2		R onto N Broadway
34.6		L onto W Country Club Ln
36.6		L to stay on W Country Club Ln
36.7		R onto El Norte Pkwy
37.0		Continue onto Borden Rd
38.3		L onto Mulberry Dr
38.7		R onto E Mission Rd
41.1		L onto N Las Posas Rd
42.1		End of route

42.1 miles. +2375/-2375 feet