
































CLR Toy drive ride 2017

| Dist | Type | Note |
|------|---|--|
| 0.0 |  | Start of route |
| 0.3 |  | R onto Las Posas Rd |
| 1.2 |  | R onto W Mission Rd |
| 2.6 |  | L onto Pico Ave |
| 2.7 |  | R onto Richmar Ave |
| 2.8 |  | R into fire Station parking lot |
| 2.9 |  | R onto W Mission Rd |
| 4.0 |  | R onto Comet Cir |
| 4.7 |  | R onto W Borden Rd |
| 5.7 |  | L onto Woodward St |
| 6.9 |  | Slight R onto Mulberry Dr |
| 7.9 |  | L onto Vereda Rd |
| 8.0 |  | Park bathroom |
| 8.2 |  | L onto Mulberry Dr |
| 8.3 |  | L onto Borden Rd |
| 8.9 |  | R onto Richland Rd |
| 9.4 |  | At the traffic circle, 2nd exit onto Rock Springs Rd |
| 12.7 |  | L onto W Washington Ave |
| 13.1 |  | R onto Centre City Parkway |
| 15.5 |  | L onto Brotherton Rd |
| 15.5 |  | R onto S Escondido Blvd |
| 17.1 |  | L onto trail |
| 17.6 |  | Park bathroom snack break |
| 17.8 |  | L onto Beethoven Dr |
| 18.0 |  | L onto Bear Valley Pkwy |
| 23.6 |  | R onto E Valley Pkwy |
| 24.6 |  | L onto Beven Dr |
| 24.7 |  | L onto trail |
| 28.0 |  | Jog R across creek |
| 28.4 |  | L onto N Juniper St |
| 28.7 |  | R onto E Grand Ave |
| 29.3 |  | R onto N Quince St |
| 29.5 |  | L toward Inland Rail Trail |
| 36.0 |  | L onto N Las Posas Rd |
| 37.2 |  | End of route |

37.2 miles. +1325/-1328 feet