










## OCRR to Top of Torrey I

Dist	Type	Note
0.0		Start of route
0.2		R onto San Marcos Blvd
3.9		L onto El Fuerte St
4.8		R onto Poinsettia Ln
6.2		R onto El Camino Real
6.5		L onto Cassia Rd
7.0		R onto Poinsettia Ln
9.5		L onto Carlsbad Blvd
21.5		Continue onto N Torrey Pines Rd
22.2		Potty stop bathroom
23.8		L across N Torrey Pines Rd
26.2		Continue onto S Camino Del Mar
27.6		Starbucks
28.0		Slight L to stay on Camino Del Mar
29.1		Continue onto Hwy 101
32.0		R onto Chesterfield Dr

32.0 miles. +1602/-2103 feet

Dist	Type	Note
32.1		R onto Manchester Ave
34.4		R to stay on Manchester Ave
36.0		Continue onto Rancho Santa Fe Rd
44.1		Slight R onto W San Marcos Blvd
45.1		L into OCRR
45.3		End of route

13.4 miles. +1121/-683 feet