
















OCRR to Top of Torrey I

Dist	Type	Note
0.0		Start of route
0.2		R onto San Marcos Blvd
3.9		L onto El Fuerte St
4.1		R onto Gateway Rd
4.9		L onto El Camino Real
4.9		Use crosswalk
5.9		R onto Cassia Rd
6.4		R onto Poinsettia Ln
8.9		L onto Carlsbad Blvd
20.8		Continue onto N Torrey Pines Rd
21.6		Potty stop at bottom of Torrey bathroom
23.2		L across N Torrey Pines Rd
25.5		Continue onto S Camino Del Mar
26.9		Starbucks
27.3		Slight L to stay on Camino Del Mar
28.4		Continue onto Hwy 101

28.4 miles. +1404/-1876 feet

Dist	Type	Note
31.3		R onto Chesterfield Dr
31.5		R onto Manchester Ave
33.8		R to stay on Manchester Ave
35.4		Continue onto Rancho Santa Fe Rd
43.4		Slight R onto W San Marcos Blvd
44.5		L into OCRR
44.7		End of route

16.2 miles. +1161/-683 feet